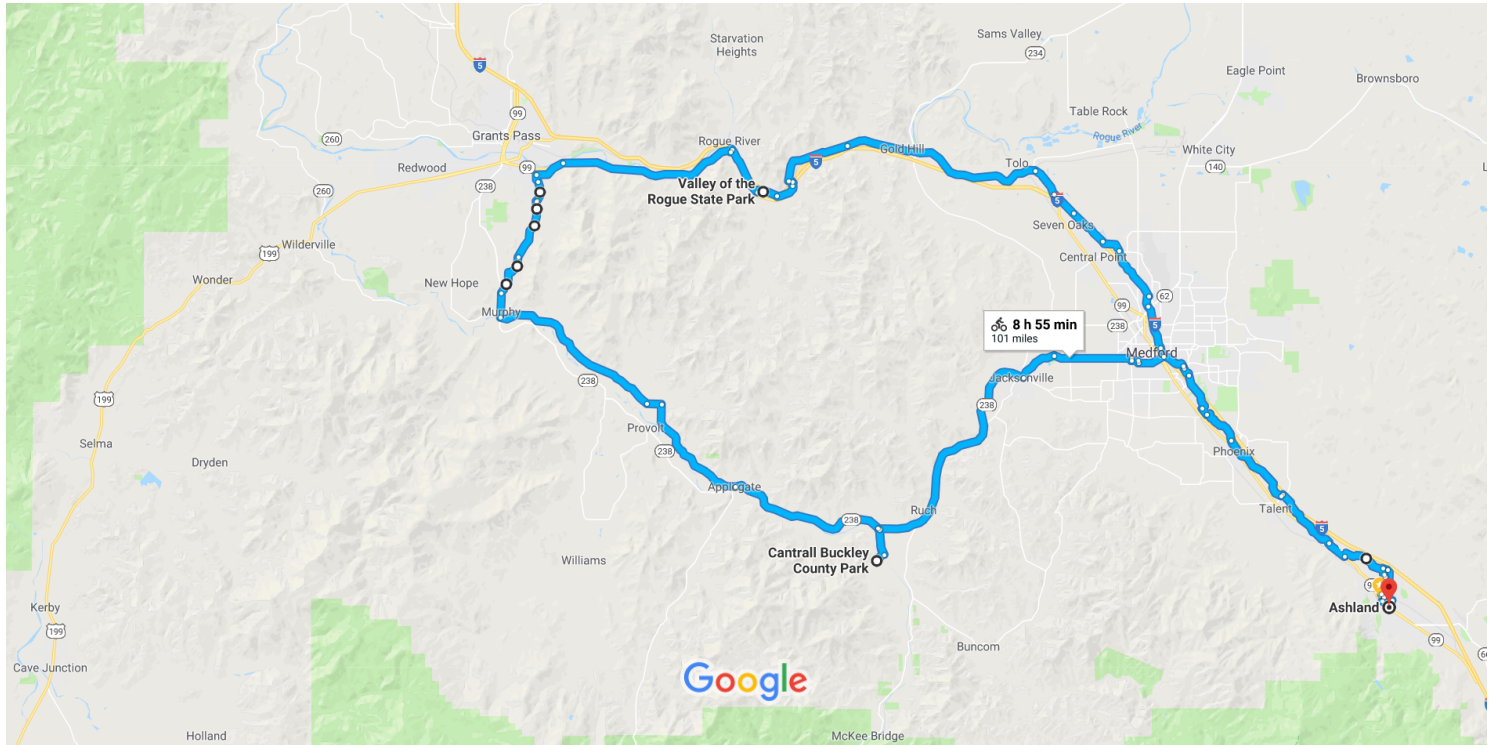




Ashland, OR to Ashland, Oregon 97520

Bicycle 101 miles, 8 h 55 min



Map data ©2018 Google 2 mi

Ashland

Oregon 97520

Use caution—bicycling directions may not always reflect real-world conditions

- 1. Head northwest on Lithia Way toward 3rd St 0.3 mi

- 2. Turn right onto Oak St 1.2 mi

- 3. Turn left onto Wastewater Treatment Plant Rd 0.2 mi

- 4. Continue straight onto Bear Creek Greenway 1.8 mi

- 5. Turn right to stay on Bear Creek Greenway 0.8 mi

- 6. Turn right to stay on Bear Creek Greenway 2.6 mi

- 7. Turn left onto Suncrest Rd 374 ft

- 8. Turn right onto Bear Creek Greenway 4.4 mi

- 9. Turn right to stay on Bear Creek Greenway 0.3 mi

- 10. Turn right to stay on Bear Creek Greenway 1.4 mi

- ↩
 11. Keep left to stay on Bear Creek Greenway 0.4 mi
- ↩
 12. Turn left to stay on Bear Creek Greenway 1.3 mi
- ↷
 13. Slight left to stay on Bear Creek Greenway 1.6 mi
- ↷
 14. Slight left to stay on Bear Creek Greenway 0.4 mi
- ↪
 15. Turn right to stay on Bear Creek Greenway 72 ft
- ↪
 16. Turn right to stay on Bear Creek Greenway 2.0 mi
- ↷
 17. Slight right to stay on Bear Creek Greenway 0.8 mi
- ↷
 18. Slight left to stay on Bear Creek Greenway 1.5 mi
- ↩
 19. Turn left onto Dean Creek Rd 1.0 mi
- ↪
 20. Turn right onto OR-99 N 1.1 mi
- ↩
 21. Turn left to stay on OR-99 N 7.4 mi
- ↑
 22. Continue onto N River Rd 2.8 mi
- ↩
 23. Turn left onto Twin Bridges Rd 0.1 mi
- ↑
 24. Continue onto Valley of the Rogue State Park 0.2 mi
- ↩
 25. Turn left 0.9 mi
- ↩
 26. Turn left onto Valley of the Rogue State Park 0.6 mi


i Destination will be on the left


2 h 48 min (35.2 mi)


Valley of the Rogue State Park


Gold Hill, OR 97525


- ↑
 27. Head northeast on Valley of the Rogue State Park 75 ft
- ↩
 28. Turn left toward The Rogue River Greenway 0.3 mi


-  29. Turn right onto The Rogue River Greenway 1.9 mi


-  30. Turn right onto Depot St 0.1 mi


-  31. Turn right onto OR-99 N 6.4 mi


-  32. Slight left onto Fruitdale Dr 1.1 mi


-  33. Turn left onto Hamilton Ln 0.3 mi


-  34. Slight right 0.4 mi


-  35. Turn right onto SE Overland Dr 0.4 mi


-  36. Turn right toward Cloverlawn Dr 194 ft


-  37. Turn left onto Cloverlawn Dr 2.2 mi


-  38. Turn left to stay on Cloverlawn Dr 1.6 mi


-  39. Turn left onto OR-238 E 0.9 mi


-  40. Turn left onto N Applegate Rd 6.7 mi

-  41. Slight left 0.5 mi

-  42. Turn right onto N Applegate Rd 4.5 mi

-  43. Slight left onto OR-238 E 5.9 mi


-  44. Slight right onto Hamilton Rd 1.0 mi


-  45. Turn right onto Cantrall Rd 0.4 mi

3 h 11 min (34.7 mi)

Cantrall Buckley County Park

154 Cantrall Rd, Jacksonville, OR 97530

-  46. Head northeast on Cantrall Rd toward Dunlap Rd 0.4 mi

-  47. Turn left onto Hamilton Rd 0.9 mi

48. Slight right to stay on Hamilton Rd
299 ft
49. Turn right onto OR-238 E
9.2 mi
50. Turn left onto OR-238 E/N 5th St
[Continue to follow OR-238 E](#)
1.5 mi
51. Turn right onto W Main St
2.8 mi
52. Turn right onto S Columbus Ave
456 ft
53. Turn left onto W 8th St
0.2 mi
54. Turn right onto Hamilton St
446 ft
55. Turn left onto W 10th St
1.0 mi
56. Turn right onto Bear Creek Greenway
0.8 mi
57. Slight right to stay on Bear Creek Greenway
0.1 mi
58. Turn right to stay on Bear Creek Greenway
1.8 mi
59. Turn left to stay on Bear Creek Greenway
0.3 mi
60. Turn left to stay on Bear Creek Greenway
1.5 mi
61. Slight left to stay on Bear Creek Greenway
2.9 mi
62. Turn left onto Suncrest Rd
374 ft
63. Turn right onto Bear Creek Greenway
2.6 mi
64. Turn left to stay on Bear Creek Greenway
0.8 mi
65. Turn left to stay on Bear Creek Greenway
1.8 mi
66. Turn right to stay on Bear Creek Greenway
0.2 mi
67. Turn right to stay on Bear Creek Greenway
164 ft
68. Turn left onto Perozzi Street
197 ft

- ↑ 69. Continue onto Alameda Dr 0.1 mi

- ↘ 70. Turn right onto W Nevada St 7 ft

- ↙ 71. Turn left onto Helman St 0.7 mi

- ↙ 72. Turn left onto Van Ness Ave 0.1 mi

- ↘ 73. Turn right onto Oak St 95 ft

- ↙ 74. Turn left onto A St 0.3 mi

- ↘ 75. Turn right onto 4th St 0.3 mi

- ↘ 76. Turn right onto E Main St 121 ft

- ↘ 77. Turn right onto Lithia Way 131 ft

2 h 56 min (30.6 mi)

Ashland

Oregon 97520

These directions are for planning purposes only. You may find that construction projects, traffic, weather, or other events may cause conditions to differ from the map results, and you should plan your route accordingly. You must obey all signs or notices regarding your route.